




**DEPARTMENT OF PROSTHODONTICS CROWN ,BRIDGE AND IMPLANTOLOGY**






**Bhopal, Madhya Pradesh, India**  
Opposite Raja Bhoj Airport, Gandhinagar, Pipalner Road, Gandhi Nagar,  
Bhopal, Madhya Pradesh 462036, India  
Lat 23.304138°  
Long 77.3418°  
25/07/22 11:49 AM

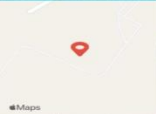
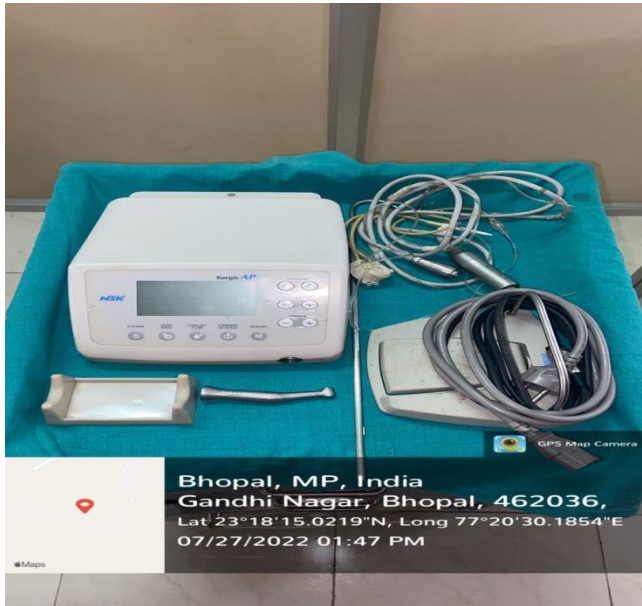


**Bhopal, Madhya Pradesh, India**  
Opposite Raja Bhoj Airport, Gandhinagar, Pipalner Road,  
Gandhi Nagar, Bhopal, Madhya Pradesh 462036, India  
Lat 23.304401°  
Long 77.341657°  
25/07/22 11:48 AM





**Bhopal, Madhya Pradesh, India**  
Opposite Raja Bhoj Airport, Gandhinagar, Pipalner Road, Gandhi Nagar,  
Bhopal, Madhya Pradesh 462036, India  
Lat 23.304168°  
Long 77.341857°  
25/07/22 11:50 AM



**Bhopal, MP, India**  
**Gandhi Nagar, Bhopal, 462036,**  
Lat 23°18'15.0219"N, Long 77°20'30.1854"E  
07/27/2022 01:47 PM

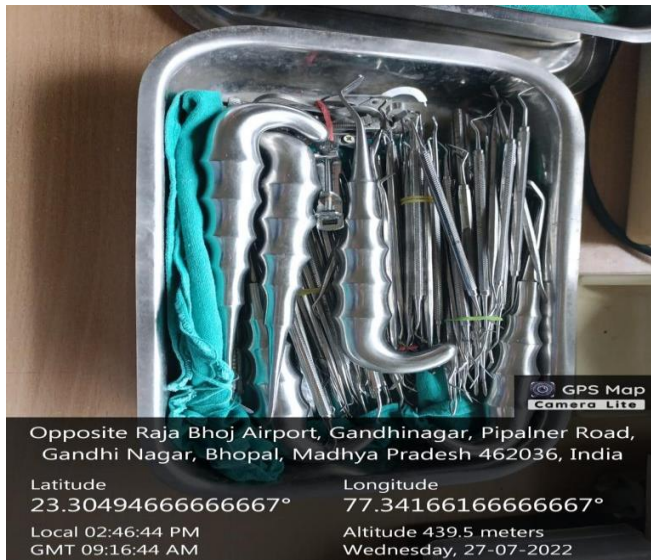


Bhopal, MP, India  
Gandhi Nagar, Bhopal, 462036,  
Lat 23°18'15.6229"N, Long 77°20'30.3901"E  
07/27/2022 01:45 PM

Maps

GPS Map Camera

## DEPARTMENT OF CONSERVATIVE AND ENDODONTICS





Opposite Raja Bhoj Airport, Gandhinagar, Pipalner Road, Gandhi Nagar, Bhopal, Madhya Pradesh 462036, India

Latitude  
23.3048174°

Longitude  
77.3420399°

Local 02:45:55 PM  
GMT 09:15:55 AM

Altitude 0 meters  
Wednesday, 27-07-2022



Opposite Raja Bhoj Airport, Gandhinagar, Pipalner Road, Gandhi Nagar, Bhopal, Madhya Pradesh 462036, India

Latitude  
23.3047647°

Longitude  
77.3417659°

Local 02:55:16 PM  
GMT 09:25:16 AM

Altitude 454.2 meters  
Wednesday, 27-07-2022



GPS Map  
Camera Lite

Opposite Raja Bhoj Airport, Gandhinagar, Pipalner Road,  
Gandhi Nagar, Bhopal, Madhya Pradesh 462036, India

Latitude  
23.3047504°  
Local 02:50:29 PM  
GMT 09:20:29 AM

Longitude  
77.3417611°  
Altitude 454.2 meters  
Wednesday, 27-07-2022



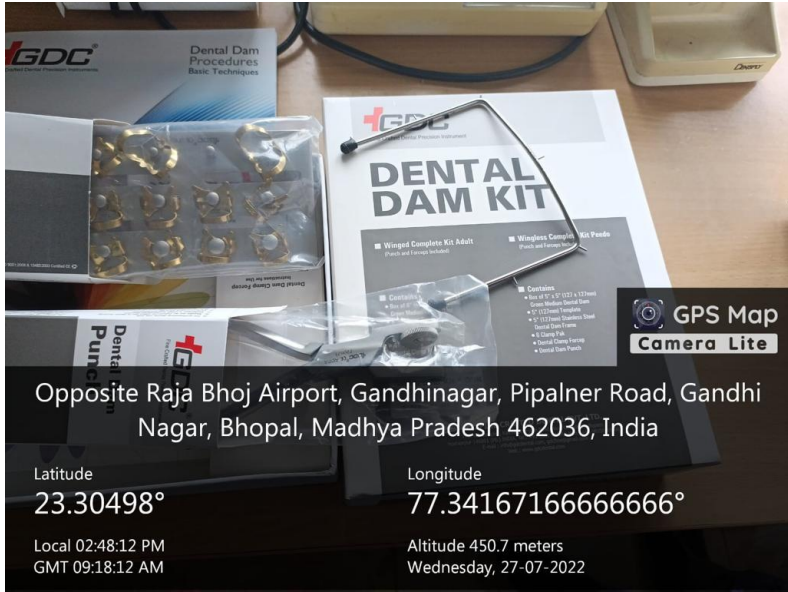
GPS Map  
Camera Lite

Opposite Raja Bhoj Airport, Gandhinagar, Pipalner Road, Gandhi  
Nagar, Bhopal, Madhya Pradesh 462036, India

Latitude  
23.304981666666663°  
Local 02:47:14 PM  
GMT 09:17:14 AM

Longitude  
77.341638333333334°  
Altitude 440.6 meters  
Wednesday, 27-07-2022





Opposite Raja Bhoj Airport, Gandhinagar, Pipalner Road, Gandhi Nagar, Bhopal, Madhya Pradesh 462036, India

Latitude  
23.30498°

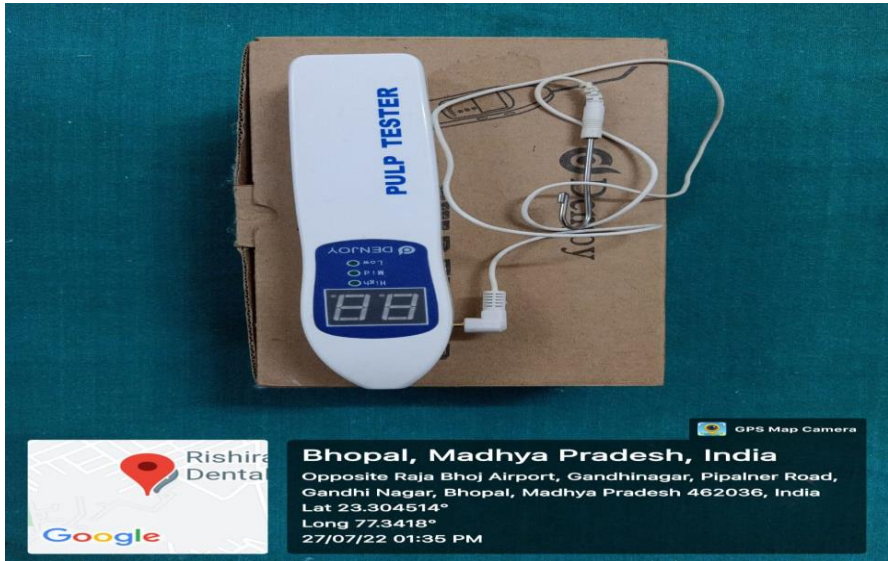
Longitude  
77.34167166666666°

Local 02:48:12 PM  
GMT 09:18:12 AM

Altitude 450.7 meters  
Wednesday, 27-07-2022

**DEPARTMENT OF PEDIATRIC AND PREVENTIVE DENTISTRY**





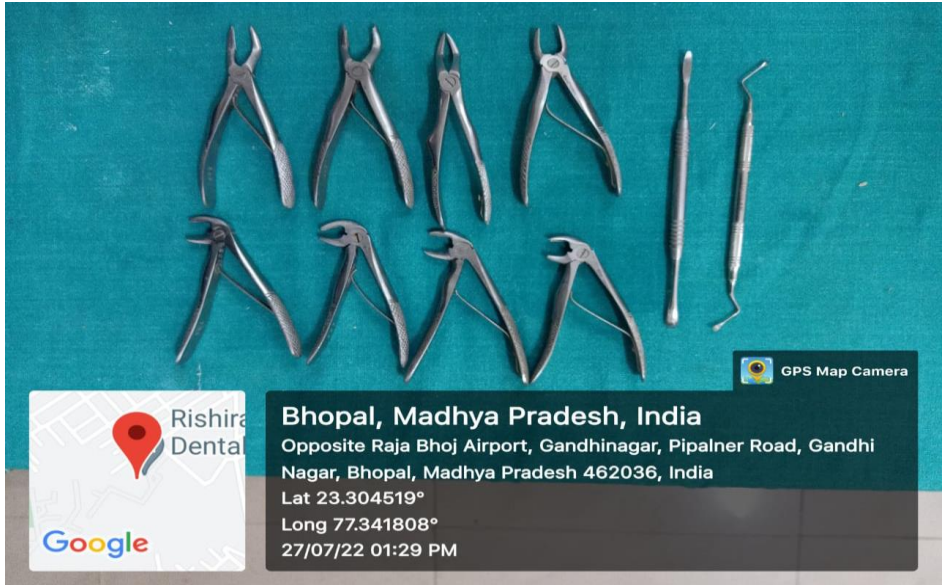
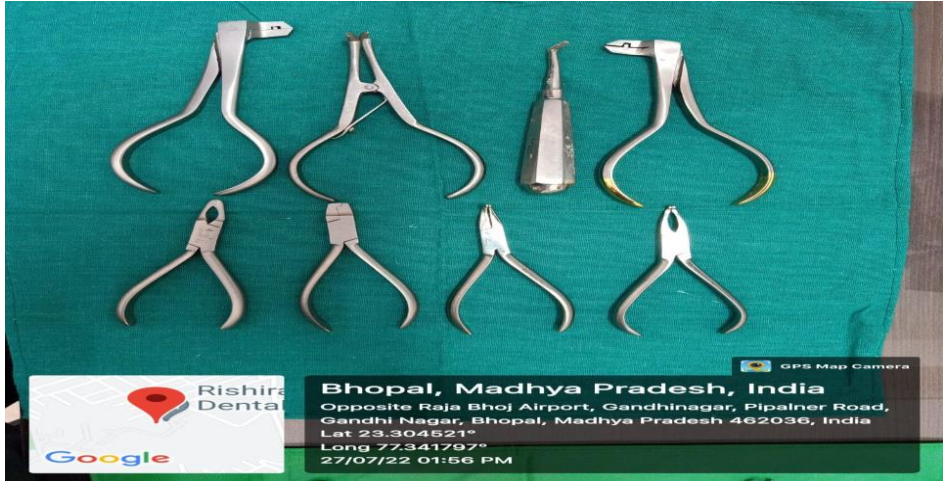
**Bhopal, Madhya Pradesh, India**  
Opposite Raja Bhoj Airport, Gandhinagar, Pipalner Road,  
Gandhi Nagar, Bhopal, Madhya Pradesh 462036, India  
Lat 23.304514°  
Long 77.3418°  
27/07/22 01:35 PM

GPS Map Camera




**Bhopal, Madhya Pradesh, India**  
Opposite Raja Bhoj Airport, Gandhinagar, Pipalner Road,  
Gandhi Nagar, Bhopal, Madhya Pradesh 462036, India  
Lat 23.304519°  
Long 77.341809°  
27/07/22 01:33 PM

GPS Map Camera









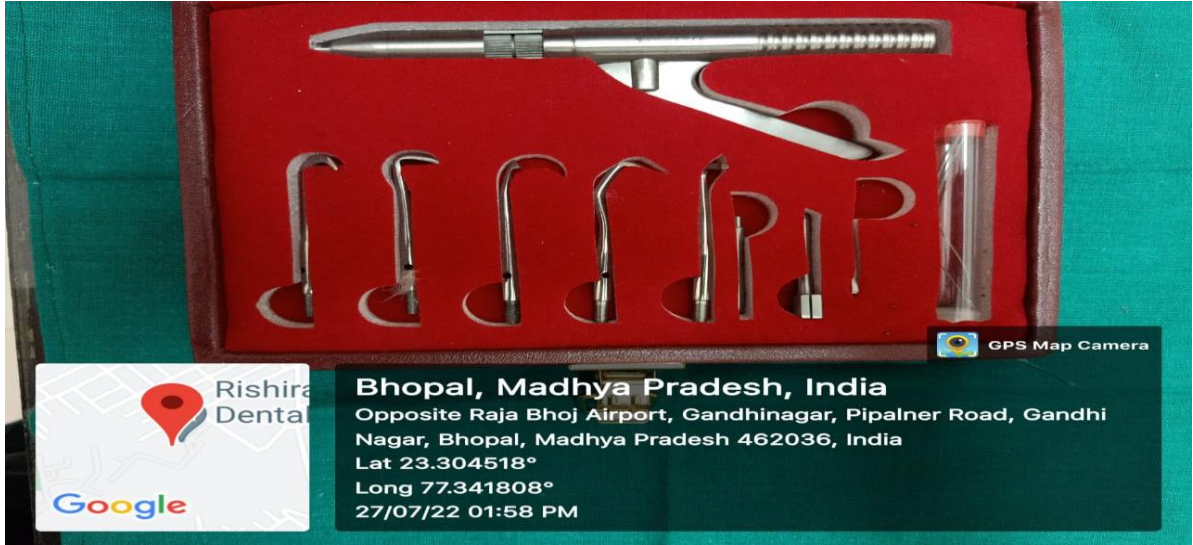
**Bhopal, Madhya Pradesh, India**  
Opposite Raja Bhoj Airport, Gandhinagar, Pipalner Road, Gandhi  
Nagar, Bhopal, Madhya Pradesh 462036, India  
Lat 23.304518°  
Long 77.341808°  
27/07/22 02:02 PM

GPS Map Camera



**Bhopal, Madhya Pradesh, India**  
Opposite Raja Bhoj Airport, Gandhinagar, Pipalner Road, Gandhi  
Nagar, Bhopal, Madhya Pradesh 462036, India  
Lat 23.304519°  
Long 77.341808°  
27/07/22 01:27 PM

GPS Map Camera




Rishira  
Dental

**Bhopal, Madhya Pradesh, India**


Opposite Raja Bhoj Airport, Gandhinagar, Pipalner Road, Gandhi  
Nagar, Bhopal, Madhya Pradesh 462036, India  
Lat 23.304518°  
Long 77.341808°  
27/07/22 01:58 PM

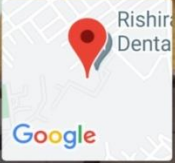

GPS Map Camera

## DEPARTMENT OF ORAL PATHIOLOGY









**Bhopal, Madhya Pradesh, India**  
Opposite Raja Bhoj Airport, Gandhinagar, Pipalner Road, Gandhi Nagar,  
Bhopal, Madhya Pradesh 462036, India  
Lat 23.304415°  
Long 77.341691°  
25/07/22 11:44 AM



**Bhopal, Madhya Pradesh, India**  
Opposite Raja Bhoj Airport, Gandhinagar, Pipalner Road,  
Gandhi Nagar, Bhopal, Madhya Pradesh 462036, India  
Lat 23.304408°  
Long 77.341685°  
25/07/22 11:45 AM

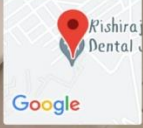
DEPARTMENT OF ORTHODONTICS AND DENTOFACIAL ORTHOPEDICS



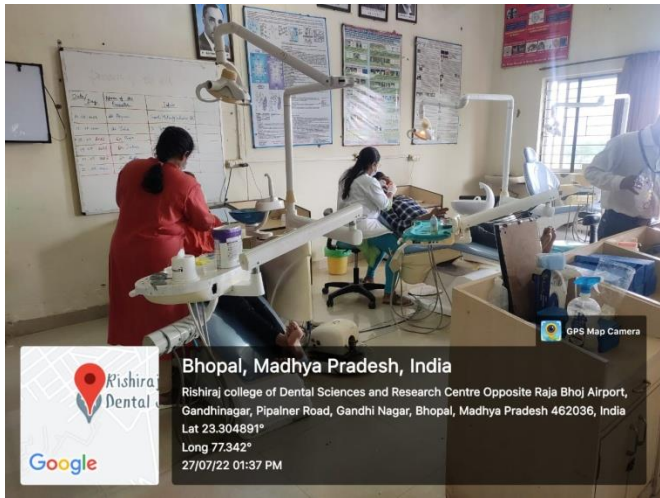









**Bhopal, Madhya Pradesh, India**  
Rishiraj college of Dental Sciences and Research Centre Opposite Raja Bhoj Airport,  
Gandhinagar, Pipalner Road, Gandhi Nagar, Bhopal, Madhya Pradesh 462036, India  
Lat 23.304891°  
Long 77.342°  
27/07/22 01:39 PM



**Bhopal, Madhya Pradesh, India**  
Rishiraj college of Dental Sciences and Research Centre Opposite Raja Bhoj Airport,  
Gandhinagar, Pipalner Road, Gandhi Nagar, Bhopal, Madhya Pradesh 462036, India  
Lat 23.304891°  
Long 77.342°  
27/07/22 01:37 PM

## DEPARTMENT OF ORAL AND MAXILLOFACIAL SURGERY







# DEPARTMENT OF ORAL MEDICINE AND RADIOLOGY

## ORTHOPANTOGRAM





Latitude: 23.304364  
Longitude: 77.335135  
Accuracy: 2300.0m  
Time: 28-07-2022 10:47  
Note: iopar







Latitude: 23.304057  
Longitude: 77.335852  
Accuracy: 2200.0m  
Time: 12-07-2022 10:08  
Note: rishiraj iopar



Latitude: 23.304057  
Longitude: 77.335852  
Accuracy: 2200.0m  
Time: 12-07-2022 10:09  
Note: rishiraj iopar



Latitude: 23.304057  
Longitude: 77.335852  
Accuracy: 2200.0m  
Time: 12-07-2022 10:09  
Note: rishiraj iopar





Time: 12-07-2022 10:09

Note: rishiraj iopar



Latitude: 23.304521  
Longitude: 77.341768  
Elevation: 458.3m  
Accuracy: 87.6m  
Time: 12-07-2022 10:09  
Note: rishiraj iopar



Latitude: 23.304416  
Longitude: 77.34183  
Elevation: 508.1m  
Accuracy: 65.0m  
Time: 12-07-2022 10:13  
Note: rishiraj iopar



Latitude: 23.304464  
Longitude: 77.34179  
Elevation: 508.1m  
Accuracy: 64.1m  
Time: 12-07-2022 10:13  
Note: rishiraj iopar



Latitude: 23.304464  
Longitude: 77.34179  
Elevation: 508.1m  
Accuracy: 64.1m  
Time: 12-07-2022 10:13  
Note: rishiraj iopar

## RISHIRAJ COLLEGE OF DENTAL SCIENCES & RESEARCH CENTRE



Pipalner Road, Gandhi Nagar, Near Airport, Bhopal – 462 036  
Tel: 0755-6647306, Mobile: 7440777333 E.Mail: info@Lnctrishiraj.ac.in,  
Website: www.Lnctrishiraj.ac.in



Proof of patient simulators for simulation-based training



Latitude: 23.304739  
Longitude: 77.341749  
Elevation: 501.78m  
Accuracy: 16.4m  
Time: 14-06-2022 10:13


Note: Rishiraj College Of Dental Sciences, Dept of Conservative Dentistry and Endodontics  
Pre Clinical Conservstive Room



Latitude: 23.304245  
Longitude: 77.341901  
Elevation: 520.48m  
Accuracy: 10.7m  
Time: 14-06-2022 11:25  
Note: Rishiraj College Of Dental Sciences, Dept of Prosthodontics and Implantology



## MAXILLARY LATERAL INCISOR



**Arrangement**  
The long axis of the tooth is sloping towards the lingual side of the mouth when viewed from the front. The long axis of the tooth is sloping labially to a greater degree than the central incisor when viewed from the side. The incisal edge is about 1-2 mm short of the gingival plane.

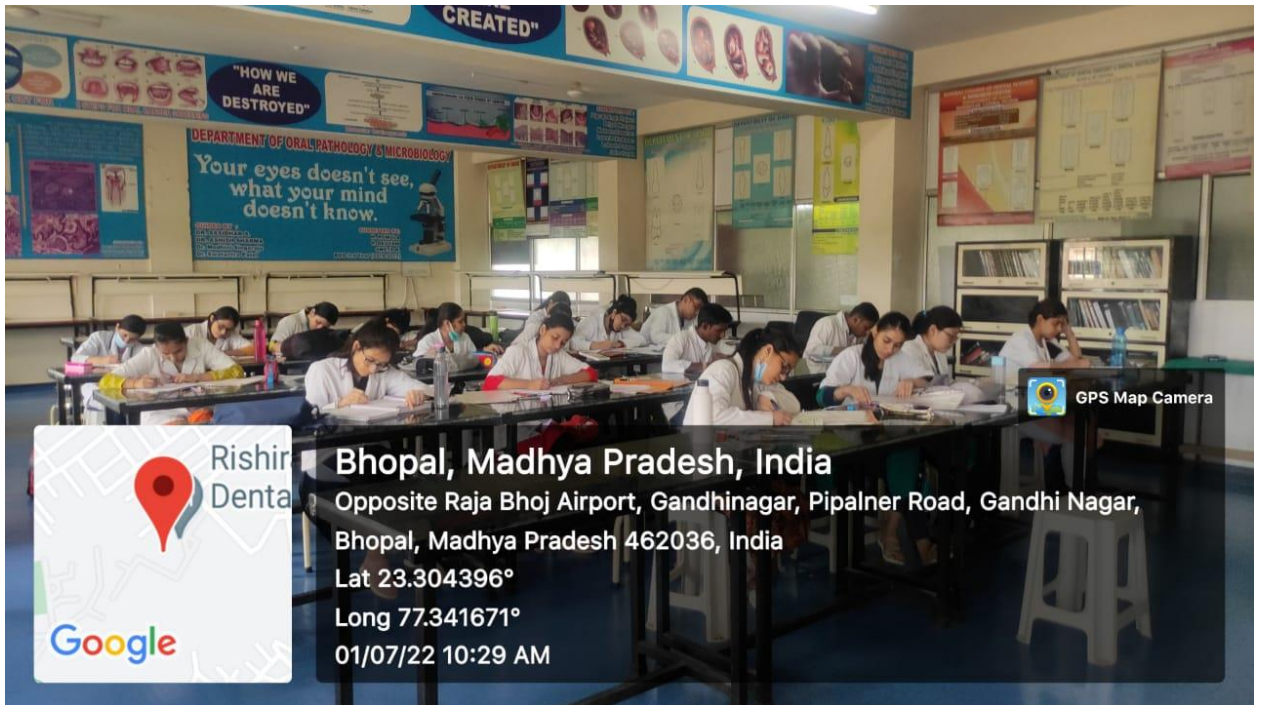
Dr. Arjun Gupta, Anshika Singhal, Luxmi Athokpam (Batch 2017-18)

PLASTER ROOM


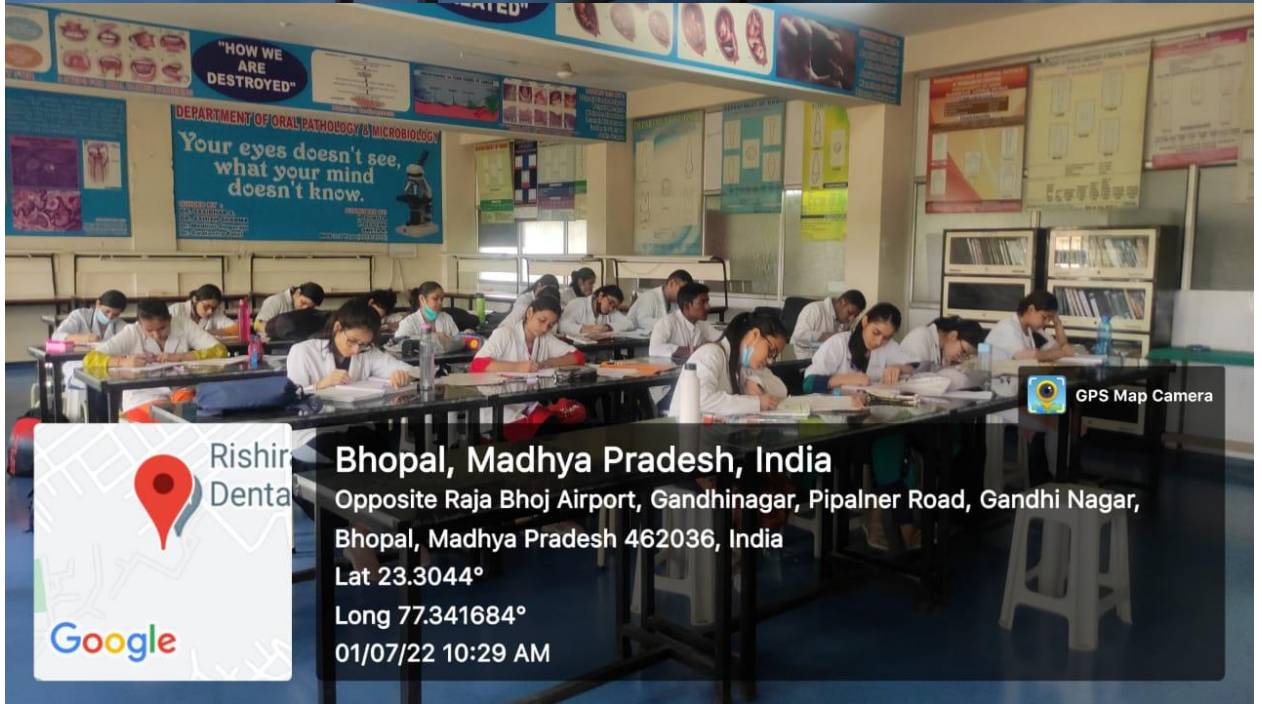
Latitude: 23.304245  
Longitude: 77.341889  
Elevation: 518.85m  
Accuracy: 12.9m  
Time: 14-06-2022 11:26  
Note: Rishiraj College Of Dental Sciences, Dept of Prosthodontics and Implantology



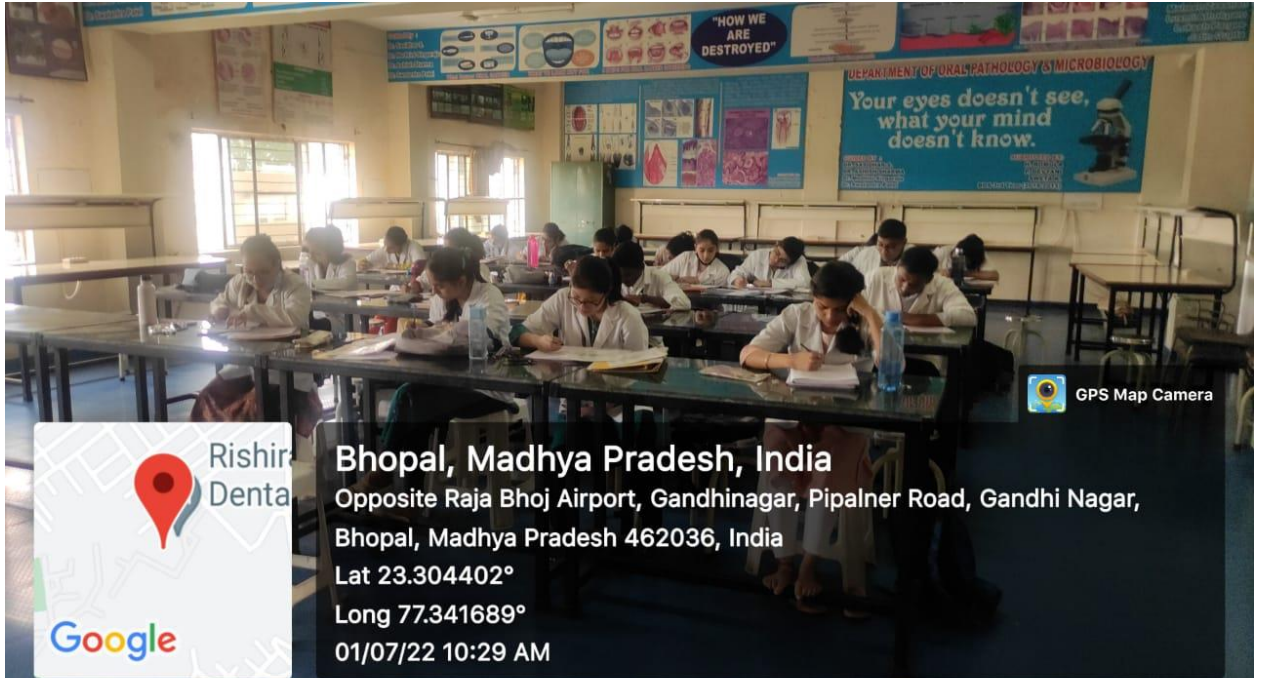
Latitude: 23.304246  
Longitude: 77.341886  
Elevation: 518.44m  
Accuracy: 22.3m  
Time: 14-06-2022 11:27  
Note: Rishiraj College Of Dental Sciences, Dept of Prosthodontics and Implantology




**Bhopal, Madhya Pradesh, India**  
Opposite Raja Bhoj Airport, Gandhinagar, Pipalner Road, Gandhi Nagar,  
Bhopal, Madhya Pradesh 462036, India  
Lat 23.304396°  
Long 77.341671°  
01/07/22 10:29 AM



**Bhopal, Madhya Pradesh, India**  
Opposite Raja Bhoj Airport, Gandhinagar, Pipalner Road, Gandhi Nagar,  
Bhopal, Madhya Pradesh 462036, India  
Lat 23.3044°  
Long 77.341684°  
01/07/22 10:29 AM




Rishir  
Denta



**Bhopal, Madhya Pradesh, India**  
Opposite Raja Bhoj Airport, Gandhinagar, Pipalner Road, Gandhi Nagar,  
Bhopal, Madhya Pradesh 462036, India  
Lat 23.304402°  
Long 77.341689°  
01/07/22 10:29 AM





Rishir  
Denta



**Bhopal, Madhya Pradesh, India**  
Opposite Raja Bhoj Airport, Gandhinagar, Pipalner Road, Gandhi Nagar,  
Bhopal, Madhya Pradesh 462036, India  
Lat 23.304402°  
Long 77.341689°  
01/07/22 10:29 AM



 GPS Map Camera



## Bhopal, Madhya Pradesh, India

Opposite Raja Bhoj Airport, Gandhinagar, Pipalner Road,  
Gandhi Nagar, Bhopal, Madhya Pradesh 462036, India

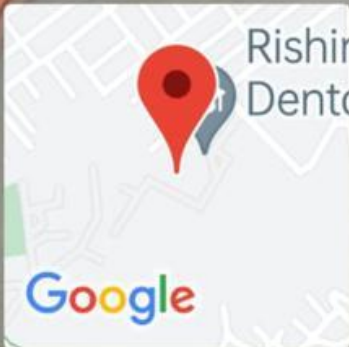
Lat 23.304496°

Long 77.341482°

25/07/22 02:41 PM



GPS Map Camera



## Bhopal, Madhya Pradesh, India


Opposite Raja Bhoj Airport, Gandhinagar, Pipalner Road,  
Gandhi Nagar, Bhopal, Madhya Pradesh 462036, India

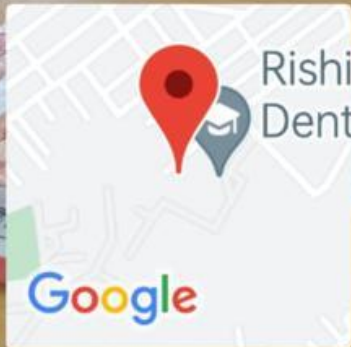
Lat 23.304376°

Long 77.341601°

25/07/22 02:41 PM



 GPS Map Camera



**Bhopal, Madhya Pradesh, India**

Opposite Raja Bhoj Airport, Gandhinagar, Pipalner Road,  
Gandhi Nagar, Bhopal, Madhya Pradesh 462036, India

Lat 23.304652°

Long 77.341427°

25/07/22 02:36 PM













Latitude: 23.304057  
Longitude: 77.335852  
Accuracy: 2200.0m  
Time: 12-07-2022 10:08  
Note: rishiraj iopar



Latitude: 23.304057  
Longitude: 77.335852  
Accuracy: 2200.0m  
Time: 12-07-2022 10:09  
Note: rishiraj iopar



Latitude: 23.304057  
Longitude: 77.335852  
Accuracy: 2200.0m  
Time: 12-07-2022 10:09  
Note: rishiraj iopar



Time: 12-07-2022 10:09

Note: rishiraj iopar



Latitude: 23.304521  
Longitude: 77.341768  
Elevation: 458.3m  
Accuracy: 87.6m  
Time: 12-07-2022 10:09  
Note: rishiraj iopar





Latitude: 23.304416  
Longitude: 77.34183  
Elevation: 508.1m  
Accuracy: 65.0m  
Time: 12-07-2022 10:13  
Note: rishiraj iopar



Latitude: 23.304464  
Longitude: 77.34179  
Elevation: 508.1m  
Accuracy: 64.1m  
Time: 12-07-2022 10:13  
Note: rishiraj iopar



Latitude: 23.304464  
Longitude: 77.34179  
Elevation: 508.1m  
Accuracy: 64.1m  
Time: 12-07-2022 10:13  
Note: rishiraj iopar



Latitude: 23.304502  
Longitude: 77.34169  
Elevation: 509.63m  
Accuracy: 68.6m  
Time: 12-07-2022 10:14  
Note: rishiraj iopar





Department of Parasitology  
IHDG- PERIO



LNCT  
GROUP OF COLLEGES



Department of Periodontology

Smile Designing





ANGLE'S CLASS II MALOCCLUSION WITH GINGIVAL RECESSION (R.T. 31, 32, 41 AND 42)

Faculty Name: DR. SURESH K. SINGH

Department of PROSTHODONTICS









HIGH FRENAL ATTACHMENT (R.T. 11, 21, 31 AND 41)  
Preparation: HCl, Zn, 20°C for 20-30 min  
With Department of FORMALIC AND PREPARATIVE CHEMISTRY





Department of Periodontology  
LASER

स्वाभिमानं स्वयं  
LNC  
GROUP OF COLLEGES  
WORKING TOWARDS REINVENTION



Department of Periodontology  
LASER





ANGLE'S CLASS I MALOCCLUSION WITH IMPACTED 23 AND 33

Dental Review (2017) 9(4) 104-105 (104-105)

- Impacted 23 and 33
- Impacted 23 and 33
- Impacted 23 and 33

With Department of ORAL, PERI-IMPLANT AND FACIAL SURGERY





