


GPS Map Camera

Rishir
Denta




Google

Bhopal, Madhya Pradesh, India
 Opposite Raja Bhoj Airport, Gandhinagar, Pipalner Road, Gandhi Nagar,
 Bhopal, Madhya Pradesh 462036, India
 Lat 23.304402°
 Long 77.341689°
 01/07/22 10:29 AM

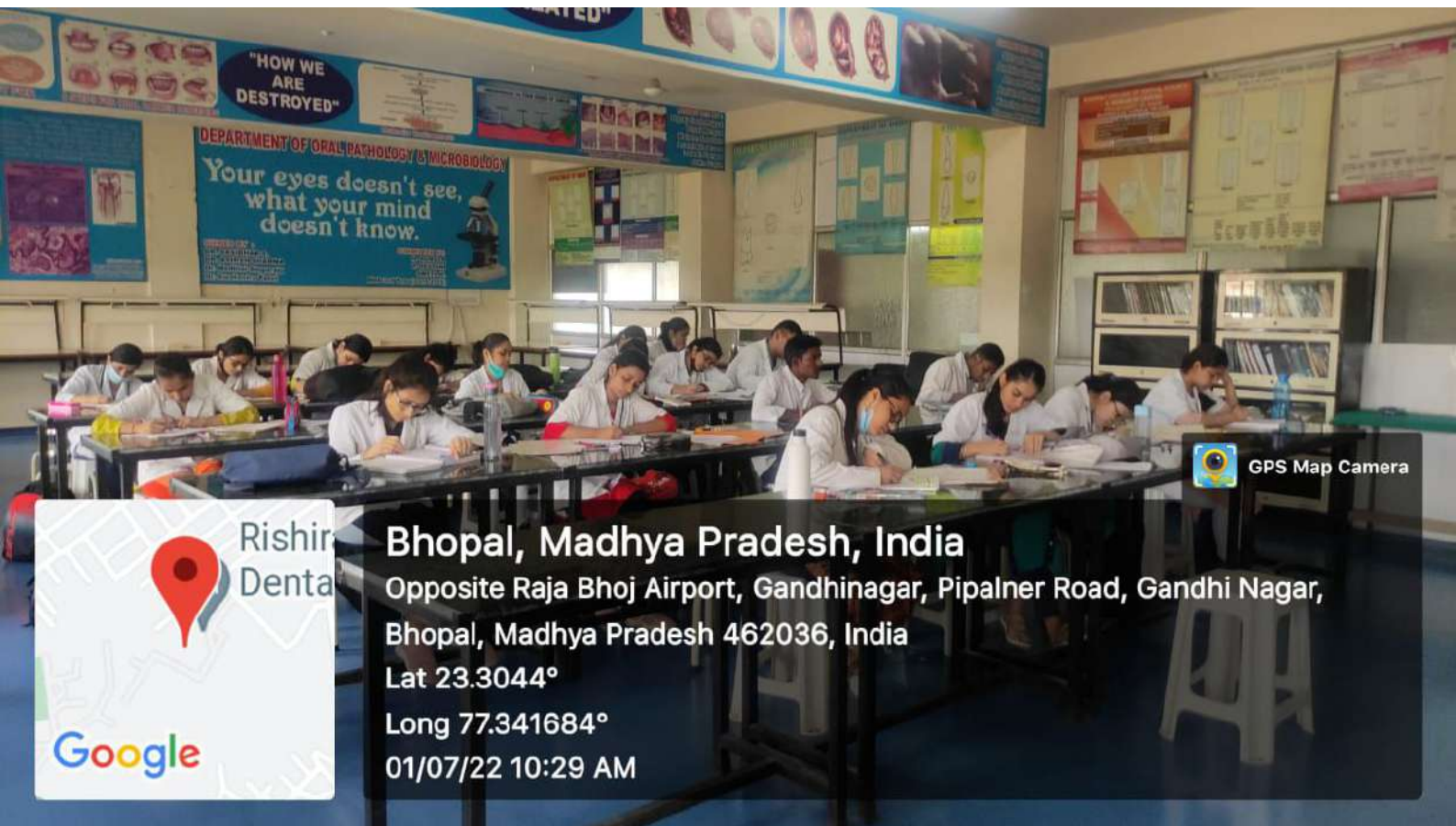


GPS Map Camera


Rishir
Denta




Bhopal, Madhya Pradesh, India
Opposite Raja Bhoj Airport, Gandhinagar, Pipalner Road, Gandhi Nagar,
Bhopal, Madhya Pradesh 462036, India
Lat 23.304402°
Long 77.341689°
01/07/22 10:29 AM



GPS Map Camera



Rishir
Denta



Bhopal, Madhya Pradesh, India

Opposite Raja Bhoj Airport, Gandhinagar, Pipalner Road, Gandhi Nagar,
Bhopal, Madhya Pradesh 462036, India

Lat 23.3044°

Long 77.341684°


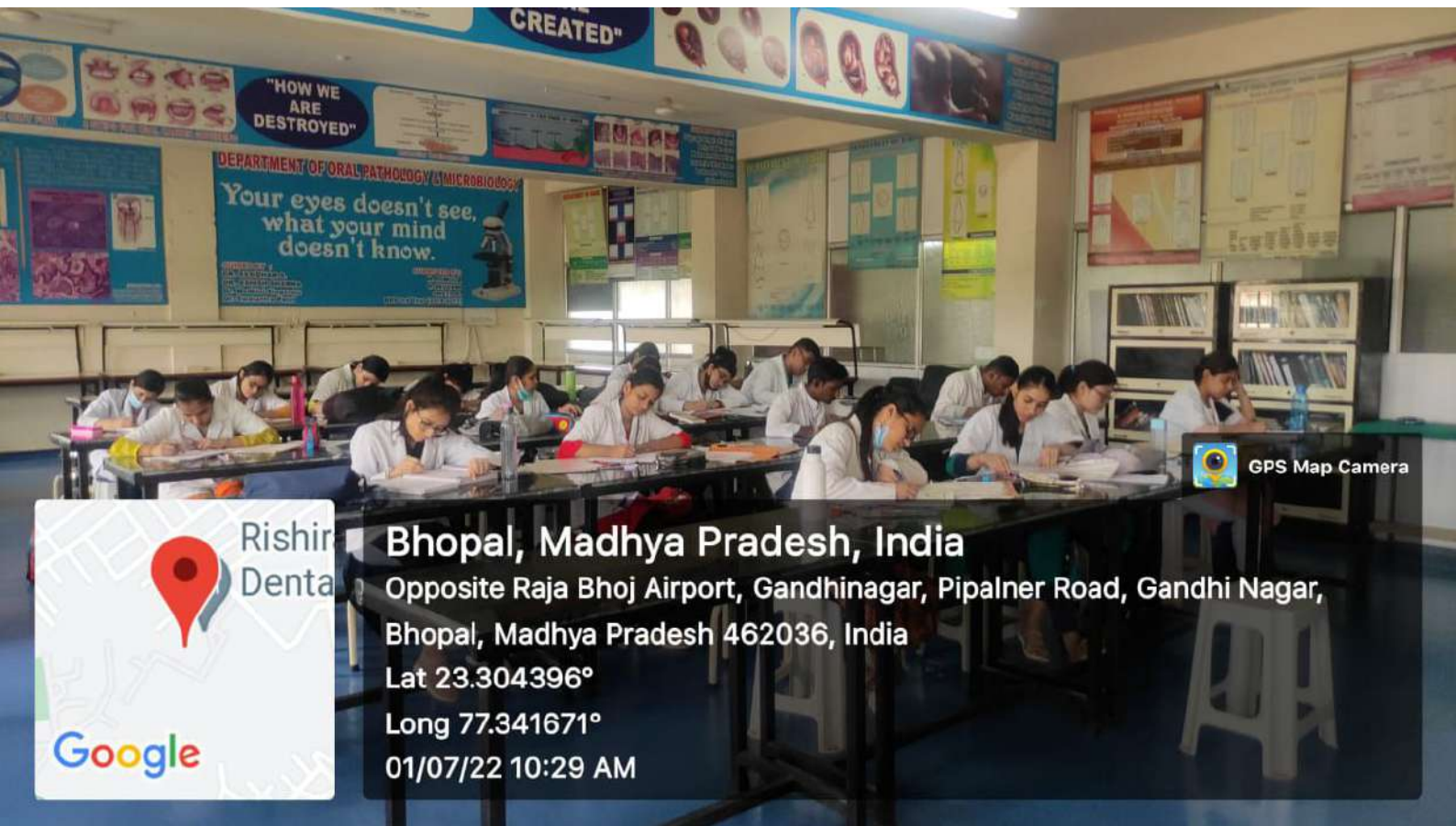
01/07/22 10:29 AM




Latitude: 23.304245
Longitude: 77.341901
Elevation: 520.48m
Accuracy: 10.7m
Time: 14-06-2022 11:25
Note: Rishiraj College Of Dental Sciences, Dept of Prosthodontics and Implantolo



Latitude: 23.304246
Longitude: 77.341886
Elevation: 518.44m
Accuracy: 22.3m
Time: 14-06-2022 11:27
Note: Rishiraj College Of Dental Sciences, Dept of Prosthodontics and Implantolo




Rishir
Denta



Bhopal, Madhya Pradesh, India
Opposite Raja Bhoj Airport, Gandhinagar, Pipalner Road, Gandhi Nagar,
Bhopal, Madhya Pradesh 462036, India
Lat 23.304396°
Long 77.341671°
01/07/22 10:29 AM

GPS Map Camera

MAXILLARY LATERAL INCISOR



Arrangement

The long axis of the tooth is sloping towards the lip of the mouth when viewed from the front. The long axis of the tooth is sloping labially at a greater degree than the central incisor when viewed from the side. The incisal edge is about 1-2 mm short of the mesial plane.

Dr. Anshika Singh, Anshika Singhai, Luxmi Athokpam (Batch 2017-18)

PLASTER ROOM



Latitude: 23.304245
Longitude: 77.341889
Elevation: 518.85m
Accuracy: 12.9m
Time: 14-06-2022 11:26
Note: Rishiraj College Of Dental Sciences, Dept of Prosthodontics and Implantology

**PRE CLINICAL
CONSERVATIVE LAB**



Latitude: 23.304739

Longitude: 77.341749

Elevation: 501.78m

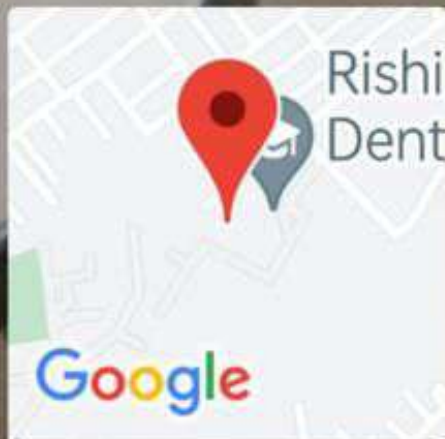
Accuracy: 16.4m

Time: 14-06-2022 10:13

Note: Rishiraj College Of Dental Sciences, Dept of Conservative Dentistry and Endodontics
Pre Clinical Conservstive Room



GPS Map Camera



Bhopal, Madhya Pradesh, India

Opposite Raja Bhoj Airport, Gandhinagar, Pipalner Road,
Gandhi Nagar, Bhopal, Madhya Pradesh 462036, India

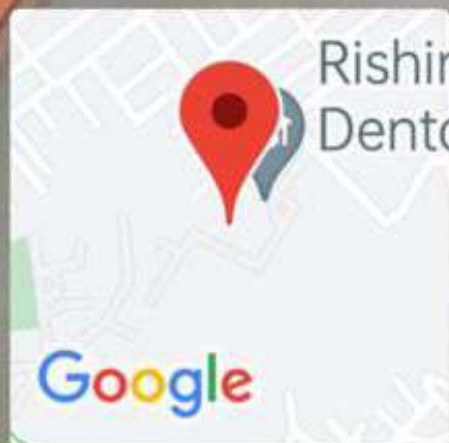
Lat 23.304496°

Long 77.341482°

25/07/22 02:41 PM



 GPS Map Camera



Bhopal, Madhya Pradesh, India


Opposite Raja Bhoj Airport, Gandhinagar, Pipalner Road,
Gandhi Nagar, Bhopal, Madhya Pradesh 462036, India

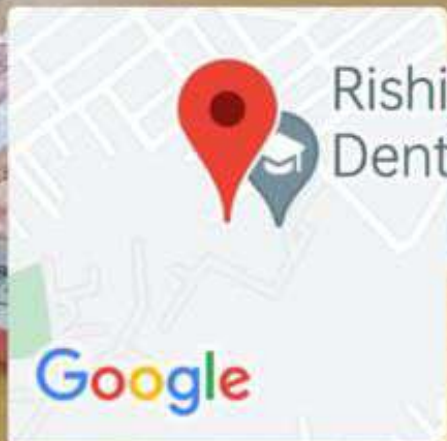
Lat 23.304376°

Long 77.341601°

25/07/22 02:41 PM



 GPS Map Camera



Bhopal, Madhya Pradesh, India

Opposite Raja Bhoj Airport, Gandhinagar, Pipalner Road,
Gandhi Nagar, Bhopal, Madhya Pradesh 462036, India

Lat 23.304652°

Long 77.341427°

25/07/22 02:36 PM



