




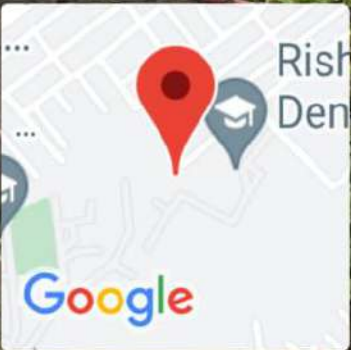
**Number of PG students exposed to learning resource such as Laboratories, Animal House & Herbal Garden year-wise during the last five years.**

	Year 1		Year 2		Year 3		Year 4		Year 5	
	Number of UG students exposed	Number of PG students exposed	Number of UG students exposed	Number of PG students exposed	Number of UG students exposed	Number of PG students exposed	Number of UG students exposed	Number of PG students exposed	Number of UG students exposed	Number of PG students exposed
Laboratory resources	336	39	311	30	275	33	281	37	337	46
Herbal Garden	92	0	44	0	75	0	64	0	98	0
Animal House	NIL	NIL	NIL	NIL	NIL	NIL	NIL	NIL	NIL	NIL

*[Signature]*  
Principal  
Rishiraj College of Dental Sciences & Research Centre  
Gandhi Nagar, Bhopal



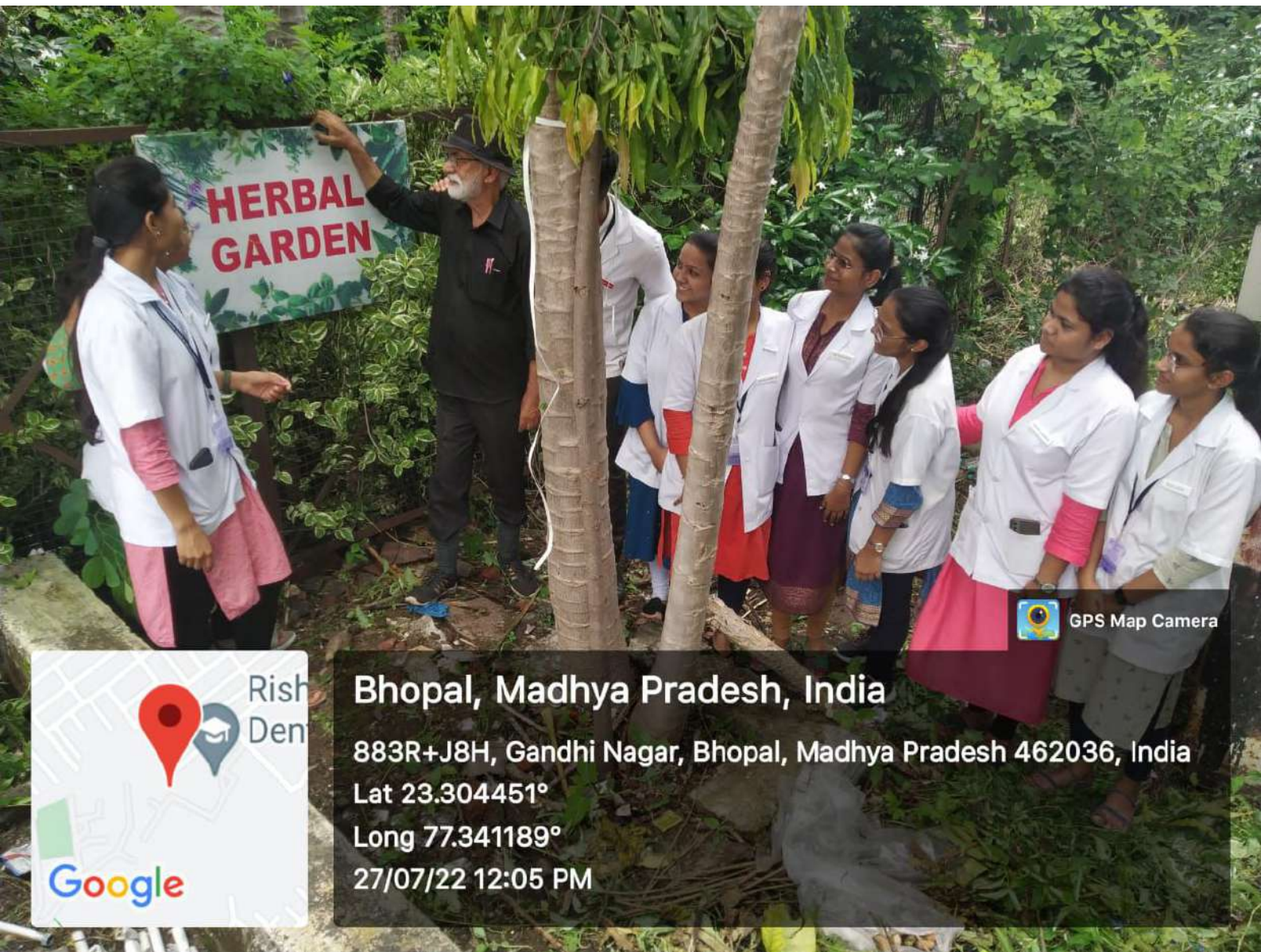
 GPS Map Camera



Rish  
Den

Google

**Bhopal, Madhya Pradesh, India**  
883R+R68, Gandhi Nagar, Bhopal, Madhya Pradesh 462036, India  
Lat 23.30455°  
Long 77.341143°  
27/07/22 12:07 PM




**HERBAL  
GARDEN**



GPS Map Camera

Rish  
Den



Google

**Bhopal, Madhya Pradesh, India**

883R+J8H, Gandhi Nagar, Bhopal, Madhya Pradesh 462036, India

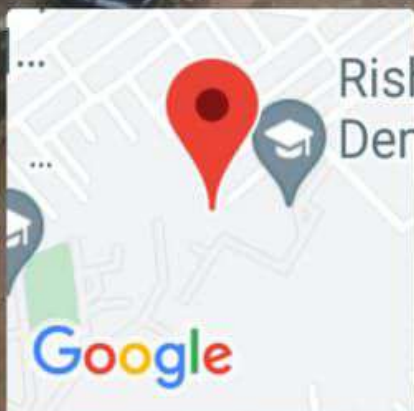
Lat 23.304451°

Long 77.341189°

27/07/22 12:05 PM



GPS Map Camera



**Bhopal, Madhya Pradesh, India**


883R+R68, Gandhi Nagar, Bhopal, Madhya Pradesh


462036, India

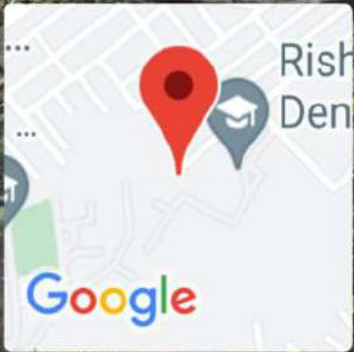
Lat 23.304588°

Long 77.341078°

27/07/22 12:06 PM



 GPS Map Camera



**Bhopal, Madhya Pradesh, India**

883R+R68, Gandhi Nagar, Bhopal, Madhya Pradesh 462036, India

Lat 23.304554°

Long 77.341172°



27/07/22 12:08 PM



**HERBAL  
GARDEN**

 GPS Map Camera

Rish  
Den

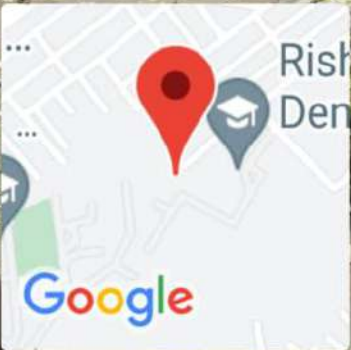



**Google**

**Bhopal, Madhya Pradesh, India**  
 883R+J8H, Gandhi Nagar, Bhopal, Madhya Pradesh 462036, India  
 Lat 23.304484°  
 Long 77.34118°  
 27/07/22 12:05 PM



GPS Map Camera




**Bhopal, Madhya Pradesh, India**  
883R+R68, Gandhi Nagar, Bhopal, Madhya Pradesh 462036, India  
Lat 23.304555°  
Long 77.341122°  
27/07/22 12:07 PM



GPS Map Camera

Rish  
Den






**Bhopal, Madhya Pradesh, India**  
883R+J8H, Gandhi Nagar, Bhopal, Madhya Pradesh 462036, India  
Lat 23.304466°  
Long 77.341221°  
27/07/22 12:03 PM






**HERBAL  
GARDEN**

 GPS Map Camera

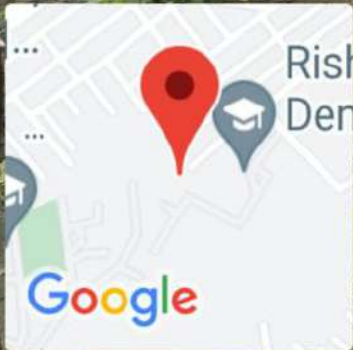
  Rish  
Den



**Bhopal, Madhya Pradesh, India**  
 883R+J8H, Gandhi Nagar, Bhopal, Madhya Pradesh 462036, India  
 Lat 23.304454°  
 Long 77.341167°  
 27/07/22 12:04 PM



 GPS Map Camera



**Bhopal, Madhya Pradesh, India**

883R+R68, Gandhi Nagar, Bhopal, Madhya Pradesh 462036, India

Lat 23.304576°

Long 77.341084°

27/07/22 12:07 PM





GPS Map Camera

Rish  
Den

Google

**Bhopal, Madhya Pradesh, India**  
883R+J8H, Gandhi Nagar, Bhopal, Madhya Pradesh 462036, India  
Lat 23.304508°  
Long 77.341162°  
27/07/22 12:05 PM





GPS Map Camera

Rish  
Den

Google


**Bhopal, Madhya Pradesh, India**  
883R+R68, Gandhi Nagar, Bhopal, Madhya Pradesh 462036, India  
Lat 23.304546°  
Long 77.3411°  
27/07/22 12:06 PM



Rish  
Den


Google

**Bhopal, Madhya Pradesh, India**  
883R+J8H, Gandhi Nagar, Bhopal, Madhya Pradesh 462036, India  
Lat 23.304462°  
Long 77.341155°  
27/07/22 12:04 PM

 GPS Map Camera



**HERBAL  
GARDEN**

 GPS Map Camera



**Google**

**Bhopal, Madhya Pradesh, India**


883R+J8H, Gandhi Nagar, Bhopal, Madhya Pradesh 462036, India

Lat 23.304346°

Long 77.341219°

27/07/22 12:03 PM





GPS Map Camera

Rish  
Den

Google

**Bhopal, Madhya Pradesh, India**  
 883R+J8H, Gandhi Nagar, Bhopal, Madhya Pradesh 462036, India  
 Lat 23.304459°  
 Long 77.341215°  
 27/07/22 12:03 PM



GPS Map Camera

Rish  
Den

Google

**Bhopal, Madhya Pradesh, India**  
 883R+J8H, Gandhi Nagar, Bhopal, Madhya Pradesh 462036, India  
 Lat 23.304458°  
 Long 77.341205°  
 27/07/22 12:04 PM




GPS Map Camera

Rish Den

Google

**Bhopal, Madhya Pradesh, India**  
883R+J8H, Gandhi Nagar, Bhopal, Madhya Pradesh 462036, India  
Lat 23.304454°  
Long 77.341184°  
27/07/22 12:05 PM

**TULSI**


 GPS Map Camera

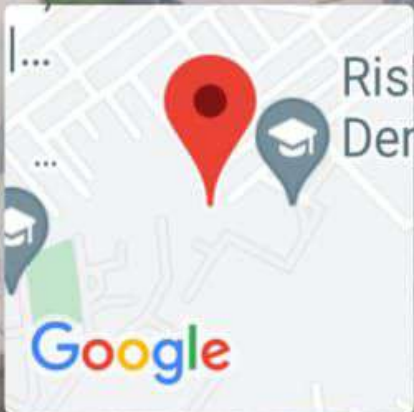


**Bhopal, Madhya Pradesh, India**  
883R+J8H, Gandhi Nagar, Bhopal, Madhya Pradesh  
462036, India  
Lat 23.304464°  
Long 77.341157°  
28/07/22 03:32 PM



**PEEPAL**

 GPS Map Camera

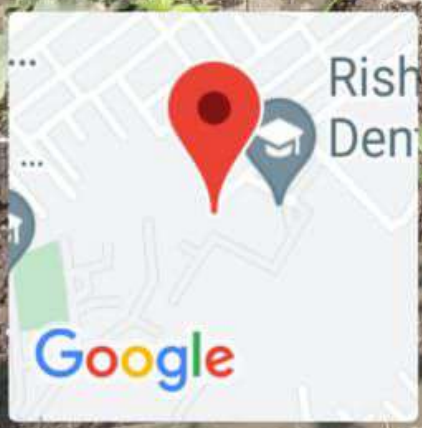


**Bhopal, Madhya Pradesh, India**  
883R+R68, Gandhi Nagar, Bhopal, Madhya Pradesh  
462036, India  
Lat 23.304605°  
Long 77.341008°  
28/07/22 03:29 PM




PUMPKIN

GPS Map Camera

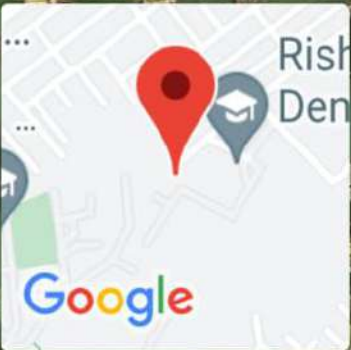


**Bhopal, Madhya Pradesh, India**  
883R+R68, Gandhi Nagar, Bhopal, Madhya Pradesh  
462036, India  
Lat 23.304542°  
Long 77.341211°  
28/07/22 03:33 PM



LILLIPUT

GPS Map Camera




**Bhopal, Madhya Pradesh, India**

883R+J8H, Gandhi Nagar, Bhopal, Madhya Pradesh 462036, India


Lat 23.304477°

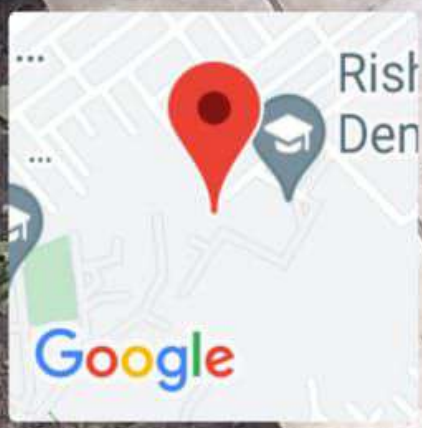
Long 77.341138°

28/07/22 03:34 PM



**AMRUDH  
(GUAVA)**

 GPS Map Camera



Rish  
Den

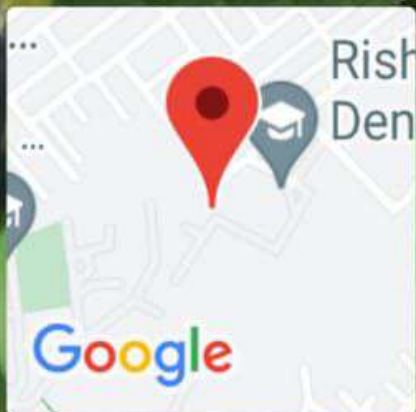
**Google**

**Bhopal, Madhya Pradesh, India**  
883R+J8H, Gandhi Nagar, Bhopal, Madhya Pradesh  
462036, India  
Lat 23.304473°  
Long 77.341117°  
28/07/22 03:31 PM



APARAJITA

GPS Map Camera



**Bhopal, Madhya Pradesh, India**

883R+J8H, Gandhi Nagar, Bhopal, Madhya Pradesh

462036, India

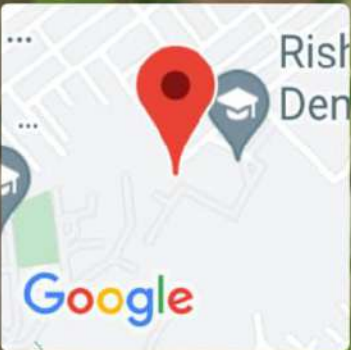
Lat 23.304402°

Long 77.341185°

28/07/22 03:35 PM

**HIBISCUS**

 GPS Map Camera



**Bhopal, Madhya Pradesh, India**  
883R+J8H, Gandhi Nagar, Bhopal, Madhya Pradesh 462036, India  
Lat 23.304456°  
Long 77.341118°  
28/07/22 03:35 PM